

© Crown Copyright and database right 2023.
Ordnance Survey 100019238.

Notes

1/1

Non-illuminated traffic sign (refer to Sign Schedule).



Sign position and orientation.

**AS BUILT
DRAWING**

8 9 SEP 2024

Amey Drawings

8 9 SEP 2024	CHRIS COULT/DAB				
0	06/06/2023	First issue	GAB	HC	CK
Rev	Revision Date	Purpose of revision	Drawn	Chec'd	App'd



Kent County Council
Ashford Highway Depot
Henwood Industrial Estate
Ashford
TN24 8AD
Tel: 03000 418181

Project
Highway Improvement Team
Proposed Changes To Bus Gate

Drawing title
Station Approach/Fastrack Ingress Link,
Greenhithe For Bluewater (Station)
Sign Installs - Sheet 1 of 8

Drawing status
For construction

Scale
NTS at A3 Do not scale



Drawing number
22-GR-EXT-540-1201/AB Rev
0

This drawing is not to be used in whole or part other than for the intended purpose and project as defined on this drawing. Refer to the contract for full terms and conditions.



© Crown Copyright and database right 2023.
Ordnance Survey 100019238.

Notes

-  Non-illuminated traffic sign (refer to Sign Schedule).
-  Sign position and orientation.

**AS BUILT
DRAWING**

Amey Drawings

	8 9 SEP 2023	CHRIS COWD	D.B	
0	06/06/2023	First issue	GAB	HC CK
Rev	Revision Date	Purpose of revision	Drawn	Chec'd App'd



Kent County Council
Ashford Highway Depot
Henwood Industrial Estate
Ashford
TN24 8AD
Tel: 03000 418181

Project
Highway Improvement Team
Proposed Changes To Bus Gate

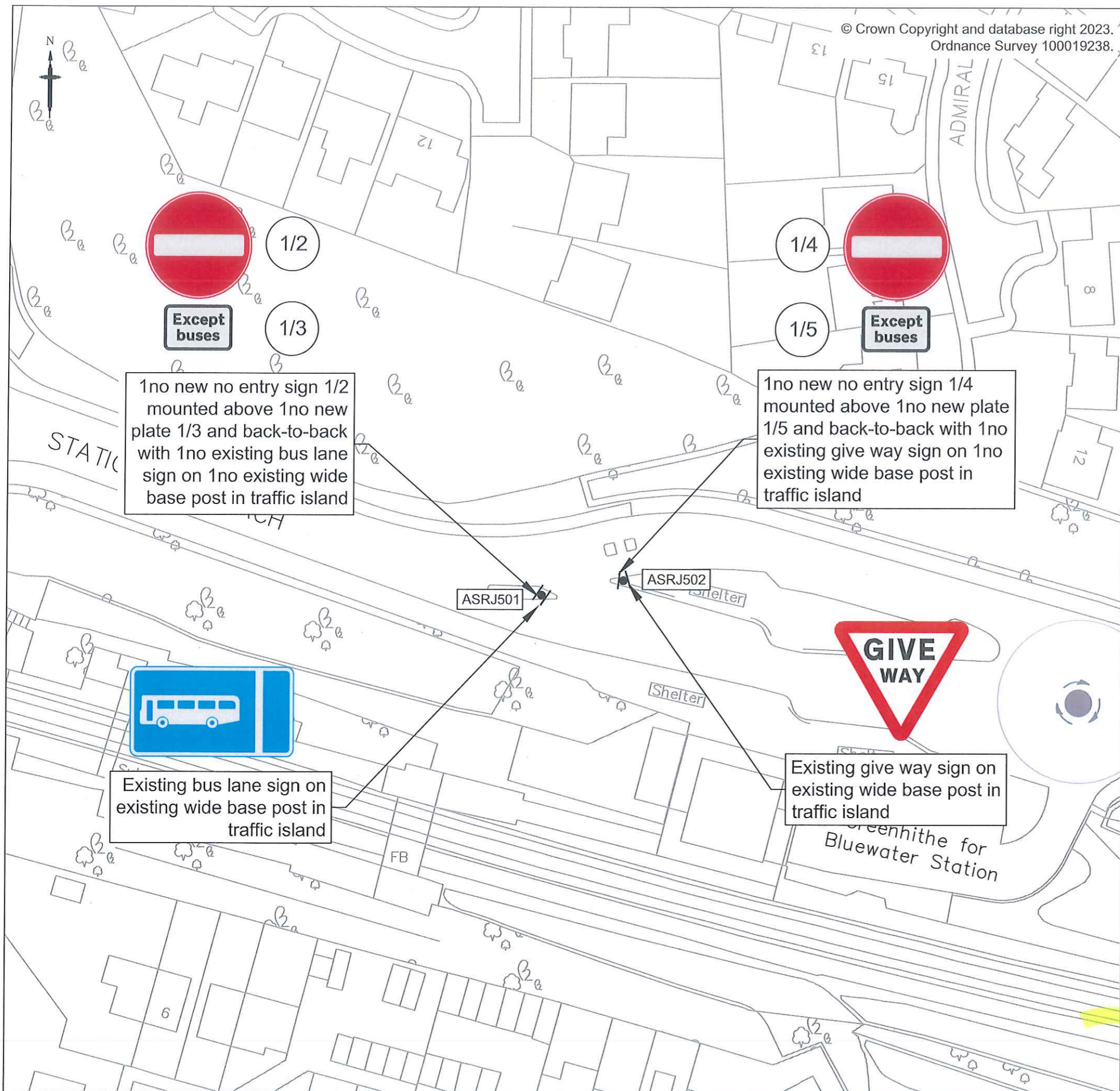
Drawing title
Station Approach/Fastrack Ingress Link,
Greenhithe For Bluewater (Station)
Sign Installs - Sheet 2 of 8

Drawing status
For construction

Scale
NTS at A3 Do not scale




Drawing number
22-GR-EXT-540-1202/AB Rev
0

This drawing is not to be used in whole or part other than for the intended purpose and project as defined on this drawing. Refer to the contract for full terms and conditions.



© Crown Copyright and database right 2023.
Ordnance Survey 100019238.

Notes

-  1/1 Non-illuminated traffic sign (refer to Sign Schedule).
 -  Sign position and orientation.
 -  Sign position and orientation on a lamp column.
- LC
ASRJ009

AS BUILT
DRAWING

Amey Drawings

	09 SEP 2024	<i>CHRIS COURT</i>	<i>DB</i>		
0	06/06/2023	First issue	GAB	HC	CK
Rev	Revision Date	Purpose of revision	Drawn	Chec'd	App'd



Kent County Council
Ashford Highway Depot
Henwood Industrial Estate
Ashford
TN24 8AD
Tel: 03000 418181

Project
**Highway Improvement Team
Proposed Changes To Bus Gate**

Drawing title
**Station Approach/Fastrack Ingress Link,
Greenhithe For Bluewater (Station)
Sign Installs - Sheet 3 of 8**

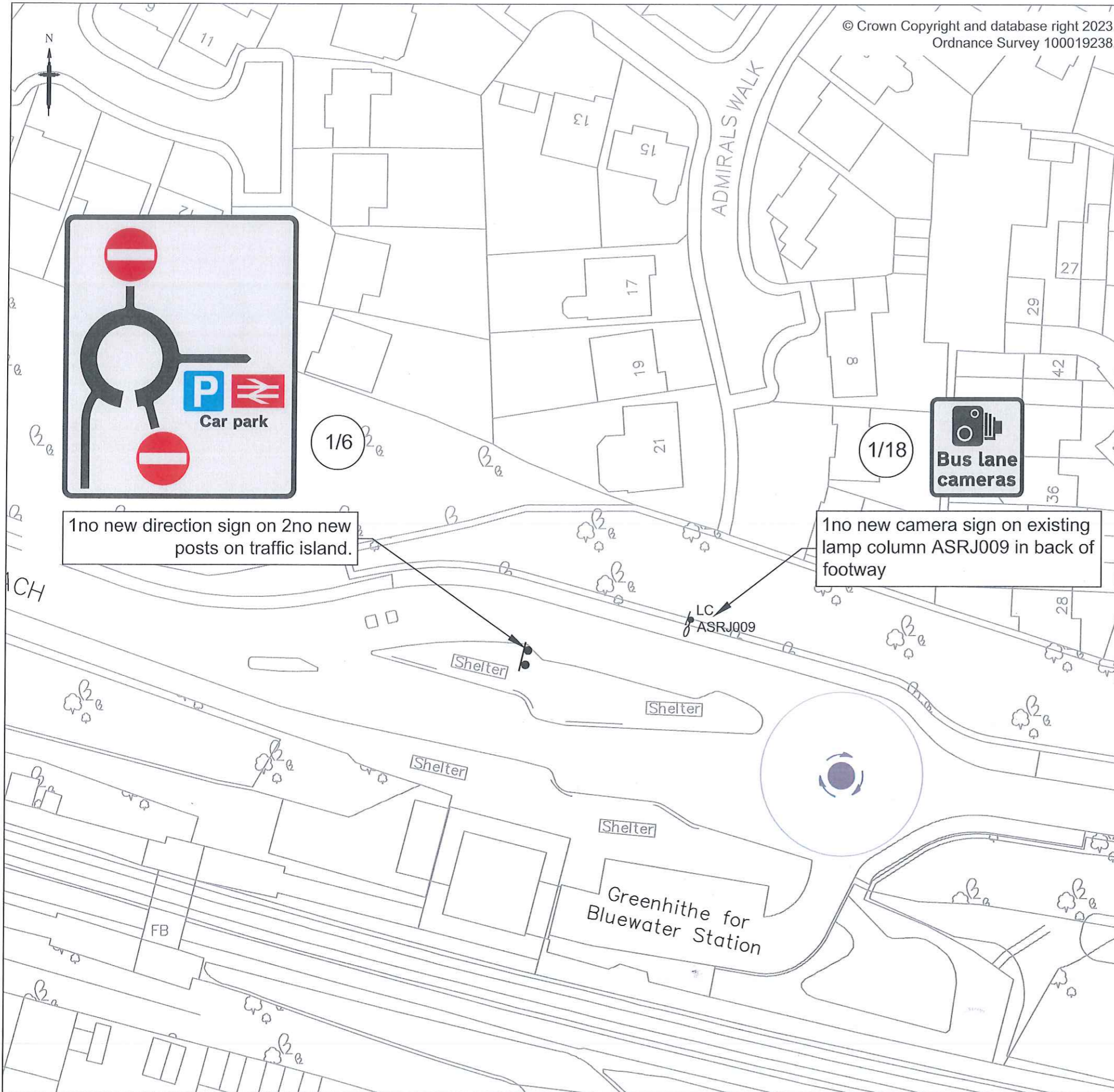
Drawing status
For construction

Scale
NTS at A3 Do not scale

Drawing number
22-GR-EXT-540-1203/ANB

Rev
0

This drawing is not to be used in whole or part other than for the intended purpose and project as defined on this drawing. Refer to the contract for full terms and conditions.



1no new direction sign on 2no new posts on traffic island.

1no new camera sign on existing lamp column ASRJ009 in back of footway

© Crown Copyright and database right 2023.
Ordnance Survey 100019238.

Notes

1/1

Non-illuminated traffic sign (refer to Sign Schedule).



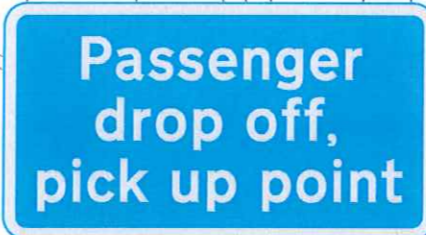
Sign position and orientation.

**AS BUILT
DRAWING**



1/7

1no new sign 1/7 mounted back-to-back with 1no sign 1/8 on 1no new post on traffic island



1/8

Remove from store and reuse 1no sign 1/8 mounted back-to-back with 1no new sign 1/7 on 1no new post on traffic island

Amey Drawings

0	06/06/2023	First issue	GAB	HC	CK
Rev	Revision Date	Purpose of revision	Drawn	Che'cd	App'd



Kent County Council
Ashford Highway Depot
Henwood Industrial Estate
Ashford
TN24 8AD
Tel: 03000 418181

Project
Highway Improvement Team
Proposed Changes To Bus Gate

Drawing title
Station Approach/Fastrack Ingress Link,
Greenhithe For Bluewater (Station)
Sign Installs - Sheet 4 of 8



Drawing status
For construction

Scale
NTS at A3 Do not scale

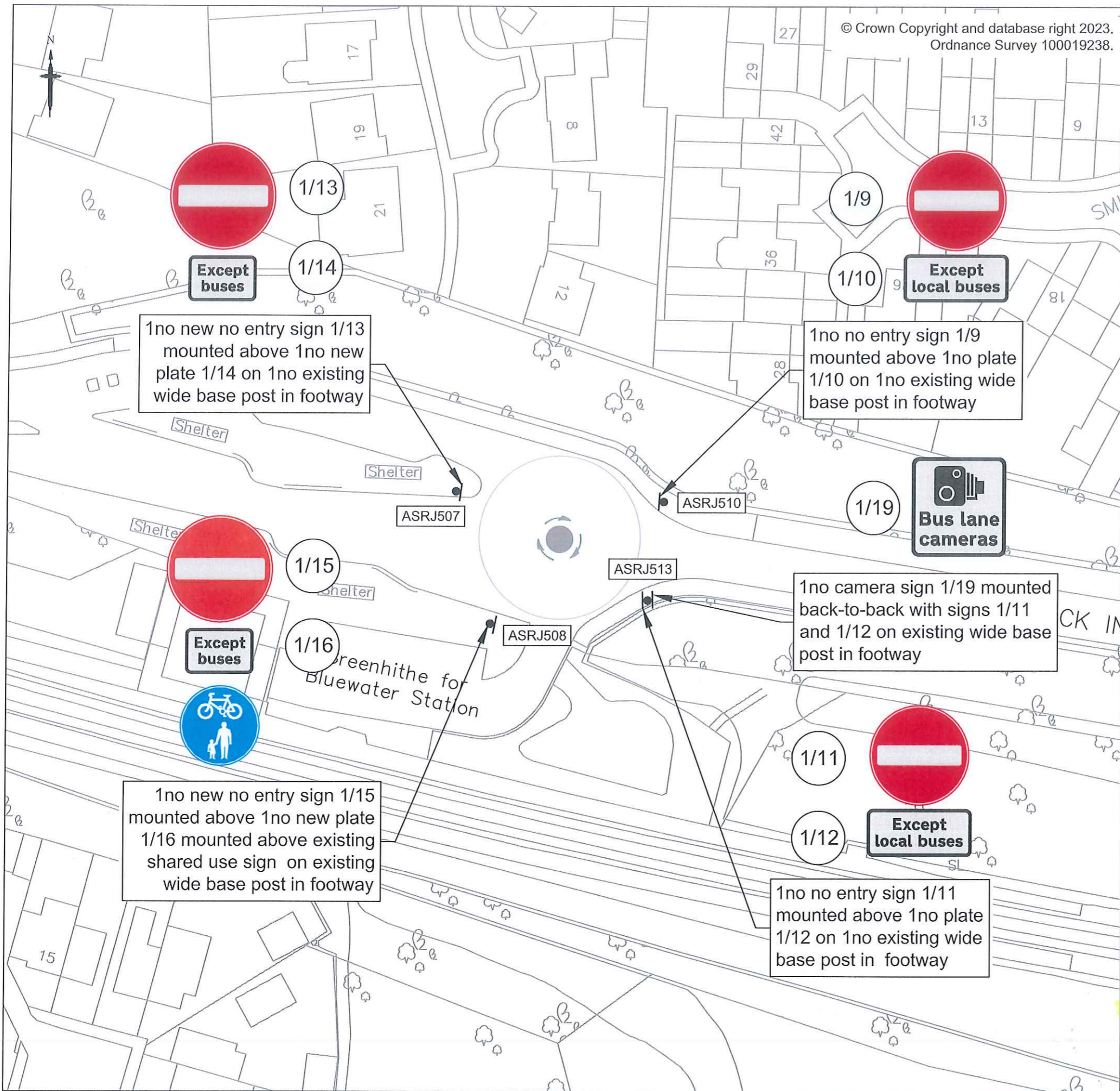
Drawing number
22-GR-EXT-540-1204 / ARB Rev
0

This drawing is not to be used in whole or part other than for the intended purpose and project as defined on this drawing. Refer to the contract for full terms and conditions.

Notes

-  1/1 Road marking TSRGD 2016 Diagram number.
-  Sign position and orientation.

AS BUILT
DRAWING



1no new no entry sign 1/13 mounted above 1no new plate 1/14 on 1no existing wide base post in footway

1no no entry sign 1/9 mounted above 1no plate 1/10 on 1no existing wide base post in footway

1no camera sign 1/19 mounted back-to-back with signs 1/11 and 1/12 on existing wide base post in footway

1no new no entry sign 1/15 mounted above 1no new plate 1/16 mounted above existing shared use sign on existing wide base post in footway

1no no entry sign 1/11 mounted above 1no plate 1/12 on 1no existing wide base post in footway

Amey Drawings

8 9 SEP 2024	CARIS COURT	AB			
A	17/01/2024	Additional camera sign added	GAB	RS	RS
0	06/06/2023	First issue	GAB	HC	CK
Rev	Revision Date	Purpose of revision	Drawn	Che'cd	App'd



Kent County Council
Ashford Highway Depot
Henwood Industrial Estate
Ashford
TN24 8AD
Tel: 03000 418181

Project
Highway Improvement Team
Proposed Changes To Bus Gate

Drawing title
Station Approach/Fastrack Ingress Link,
Greenhithe For Bluewater (Station)
Sign Installs - Sheet 5 of 8

Drawing status
For construction




Scale
NTS at A3 Do not scale

Drawing number
22-GR-EXT-540-1205/AB

This drawing is not to be used in whole or part other than for the intended purpose and project as defined on this drawing. Refer to the contract for full terms and conditions.

© Crown Copyright and database right 2023.
Ordnance Survey 100019238.

Notes

-  Non-illuminated traffic sign (refer to Sign Schedule).
-  Sign position and orientation.
-  Sign position and orientation on a lamp column.

LC

ASRJ009

**AS BUILT
DRAWING**

19 SEP 2024 CHRIS COURT PR

Amey Drawings

Rev	Revision Date	Purpose of revision	Drawn	Chec'd	App'd
A	17/01/2024	Additional camera sign added	GAB	RS	RS
0	06/06/2023	First issue	GAB	HC	CK



Kent County Council
Ashford Highway Depot
Henwood Industrial Estate
Ashford
TN24 8AD
Tel: 03000 418181

Project
Highway Improvement Team
Proposed Changes To Bus Gate

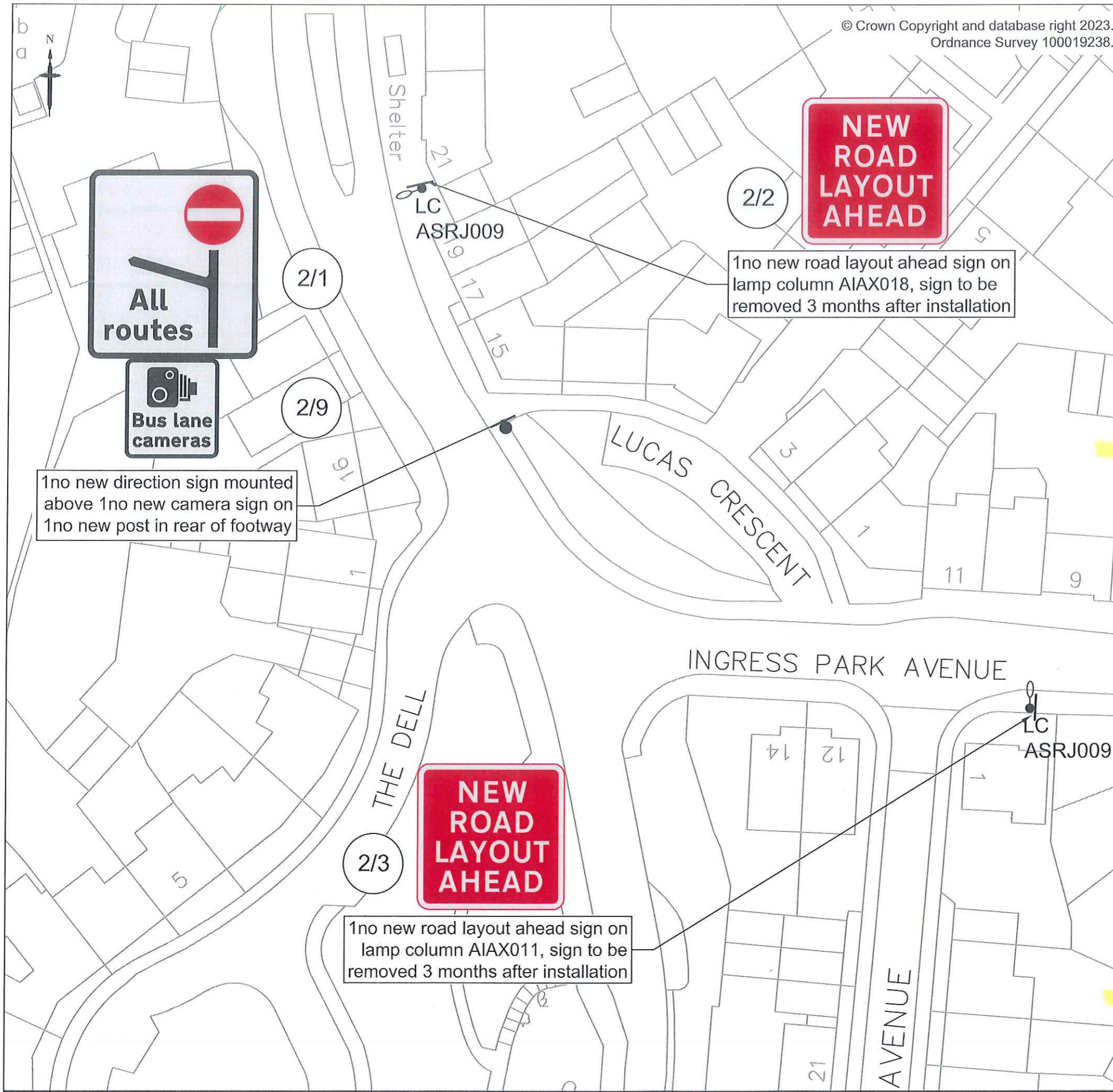
Drawing title
Station Approach/Fastrack Ingress Link,
Greenhithe For Bluewater (Station)
Sign Installs - Sheet 6 of 8

Drawing status
For construction



Scale
NTS at A3 Do not scale

Drawing number
22-GR-EXT-540-1206 / AR

This drawing is not to be used in whole or part other than for the intended purpose and project as defined on this drawing. Refer to the contract for full terms and conditions.



Notes

-  1/1 Non-illuminated traffic sign (refer to Sign Schedule).
-  Sign position and orientation.

AS BUILT
DRAWING

09 SEP 2024 CHRIS COURT / PS

Amey Drawings

Rev	Revision Date	Purpose of revision	Drawn	Chec'd	App'd
A	17/01/2024	Additional camera sign added	GAB	RS	RS
0	06/06/2023	First issue	GAB	HC	CK



Kent County Council
kent.gov.uk



Kent County Council
Ashford Highway Depot
Henwood Industrial Estate
Ashford
TN24 8AD
Tel: 03000 418181

Project
Highway Improvement Team
Proposed Changes To Bus Gate

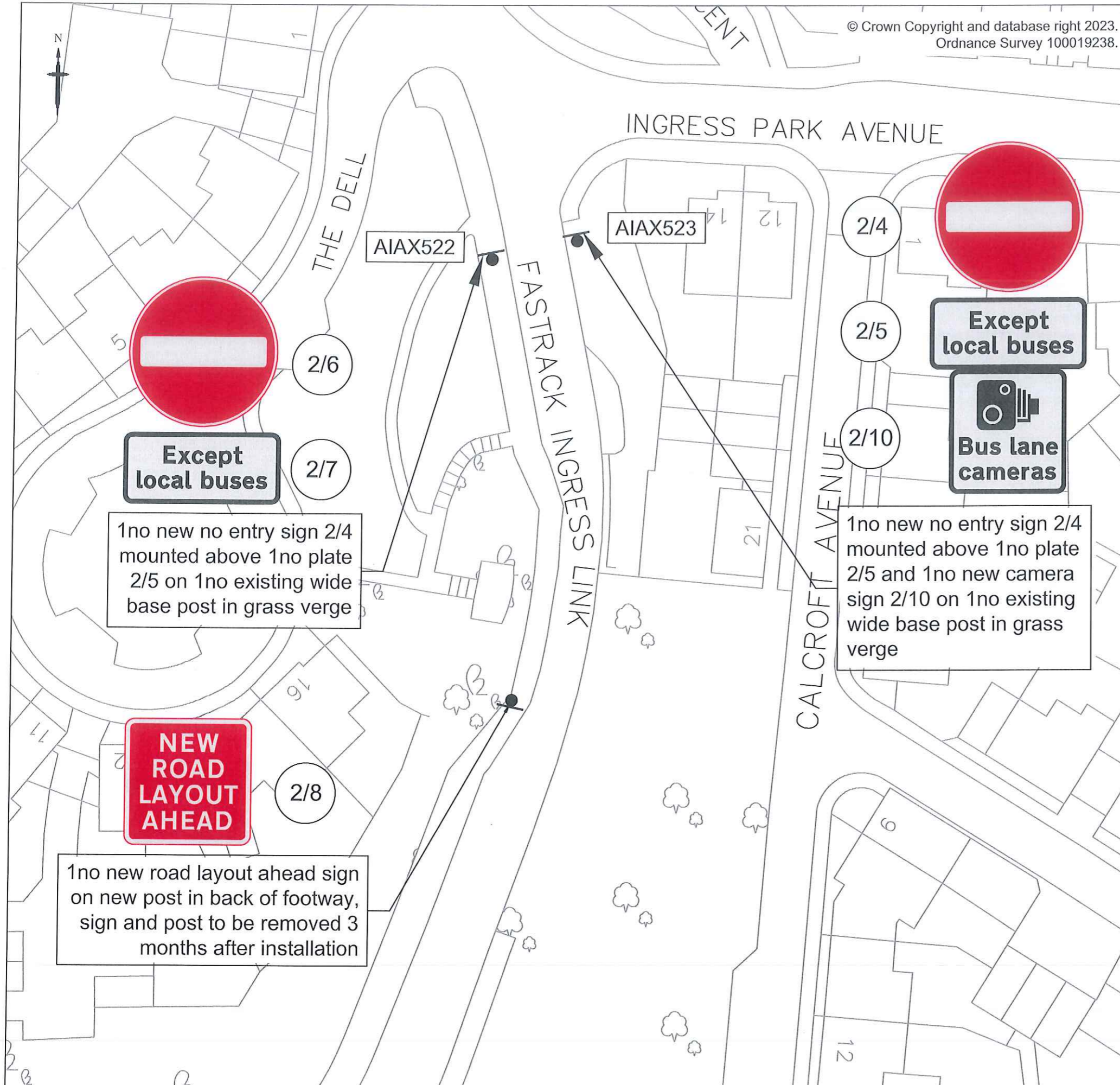
Drawing title
Station Approach/Fastrack Ingress Link,
Greenhithe For Bluewater (Station)
Sign Installs - Sheet 7 of 8

Drawing status
For construction

Scale
NTS at A3 Do not scale

Drawing number
22-GR-EXT-540-1207 / PS

This drawing is not to be used in whole or part other than for the intended purpose and project as defined on this drawing. Refer to the contract for full terms and conditions.

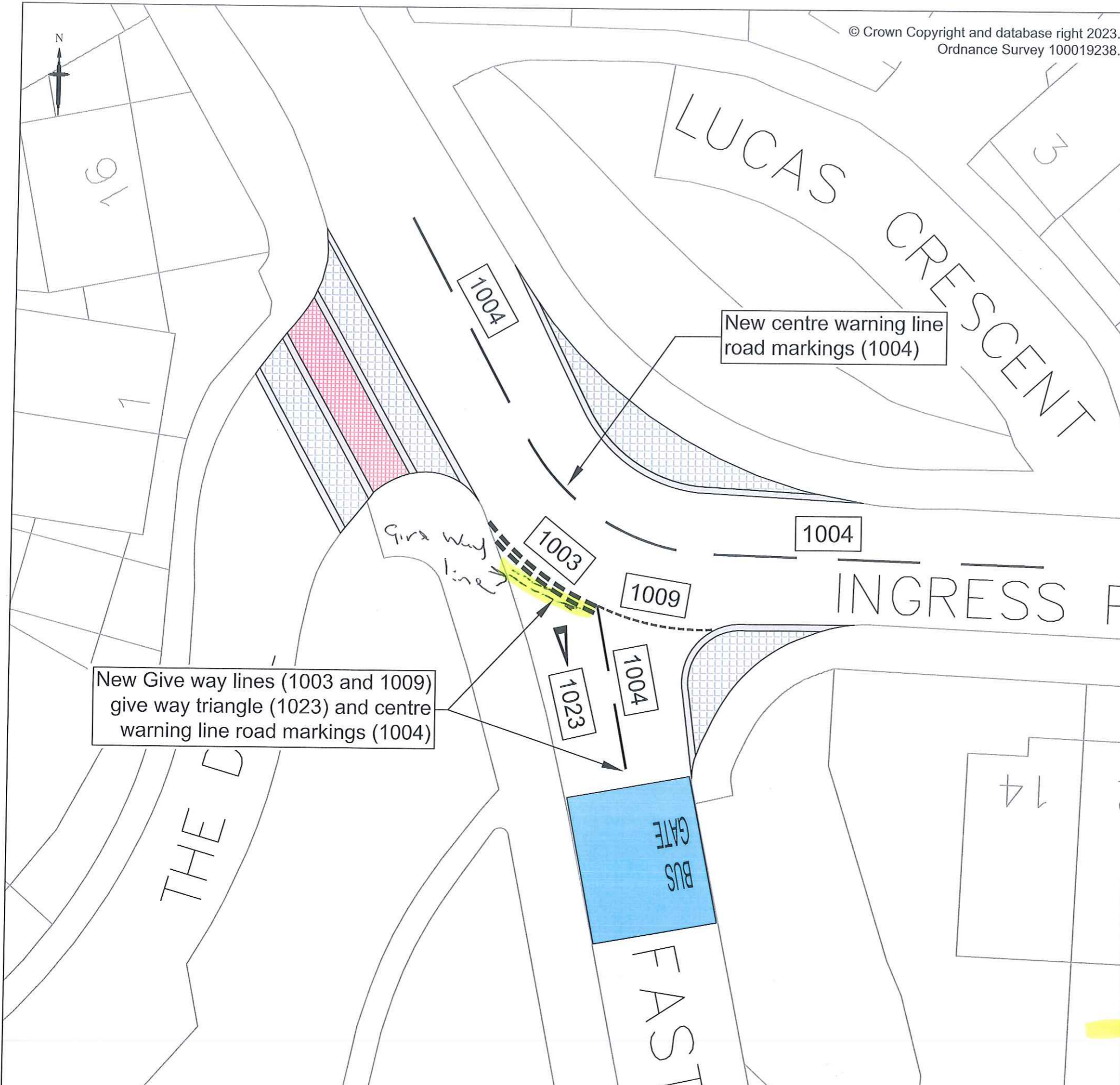


© Crown Copyright and database right 2023.
Ordnance Survey 100019238.

Notes

1003 Road marking TSRGD 2016 Diagram number.

**AS BUILT
DRAWING**



89 SEP 2024 CHRIS COURT AB
Amey Drawings

Rev	Revision Date	Purpose of revision	Drawn	Chc'd	App'd
0	06/06/2023	First issue	GAB	HC	CK



Kent County Council
Ashford Highway Depot
Henwood Industrial Estate
Ashford
TN24 8AD
Tel: 03000 418181

Project
Highway Improvement Team
Proposed Changes To Bus Gate

Drawing title
Station Approach/Fastrack Ingress Link,
Greenhithe For Bluewater (Station)
Sign Installs - Sheet 8 of 8

Drawing status
For construction

Scale
NTS at A3 Do not scale

Drawing number
22-GR-EXT-540-1208 / AB
Rev
0

This drawing is not to be used in whole or part other than for the intended purpose and project as defined on this drawing. Refer to the contract for full terms and conditions.